

Appendix 1 – Figures A, B, C, D and F

Figure A - Bing Maps Aerial Photograph Overlay with Redline, Pallet Hill Farm SINC and Extant Major Planning Permission



Figure B - Scheduled Monument of Cataractonium

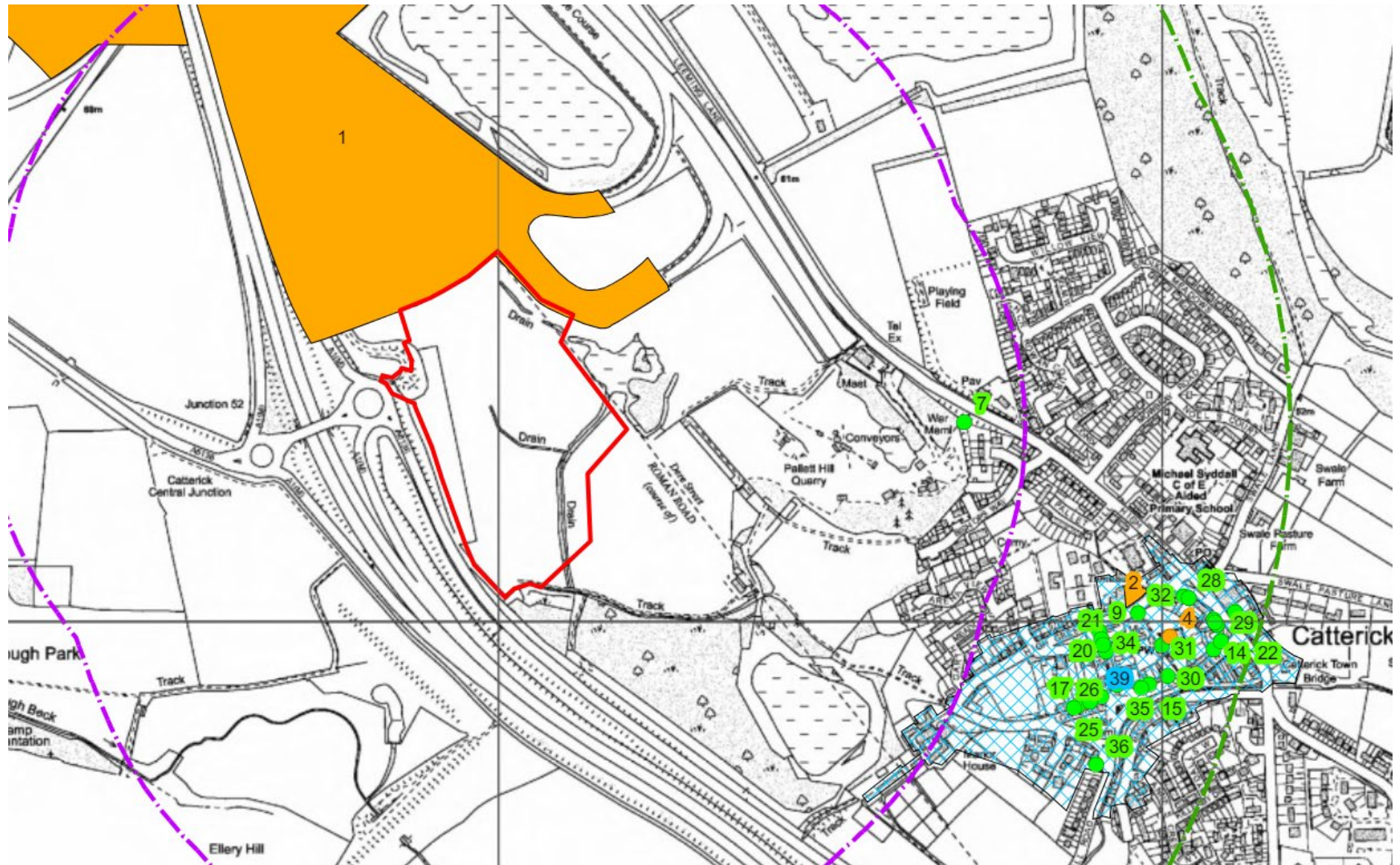


Figure C – Public Rights of Way

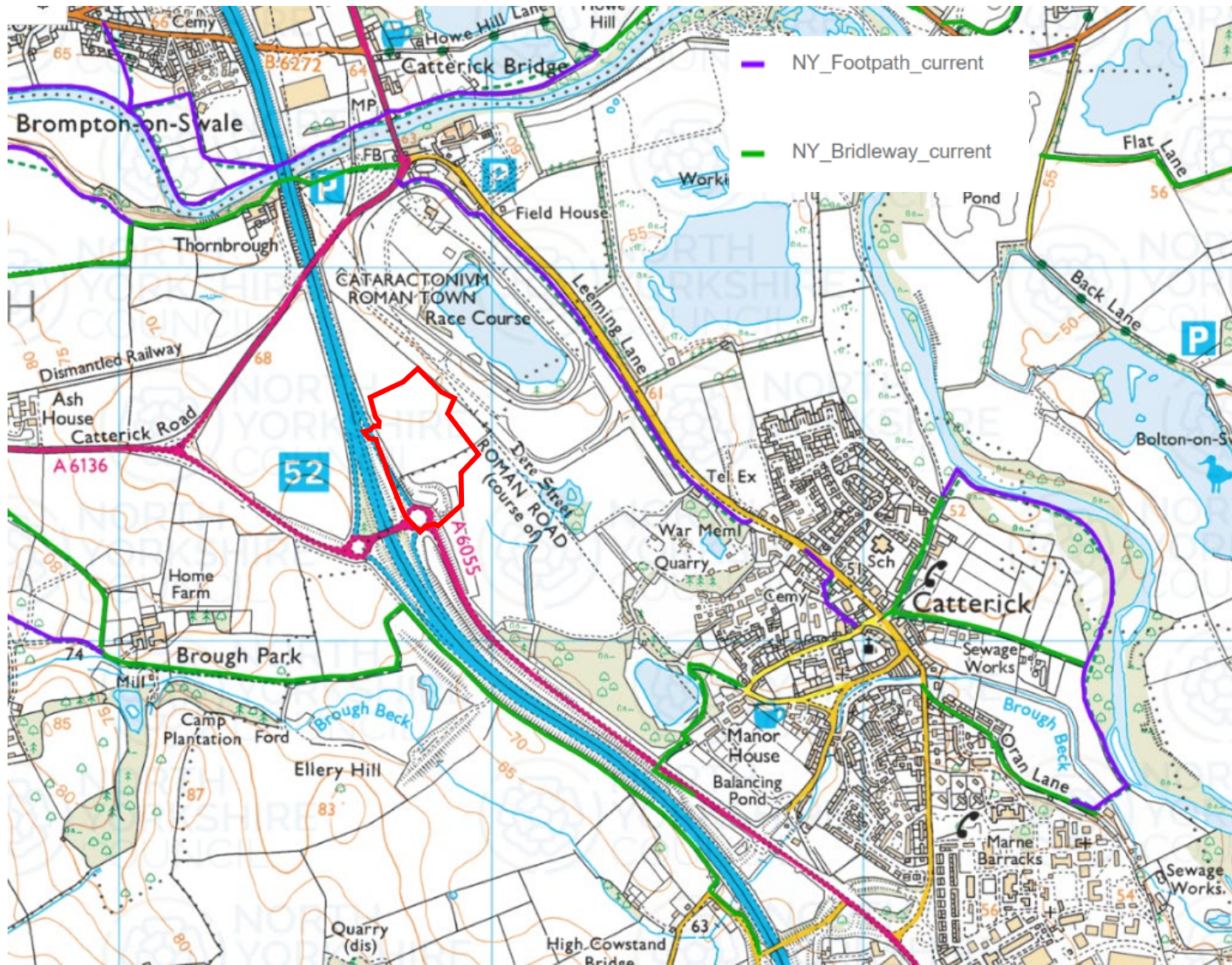


Figure D – Leeming Bar MSA Permission Site

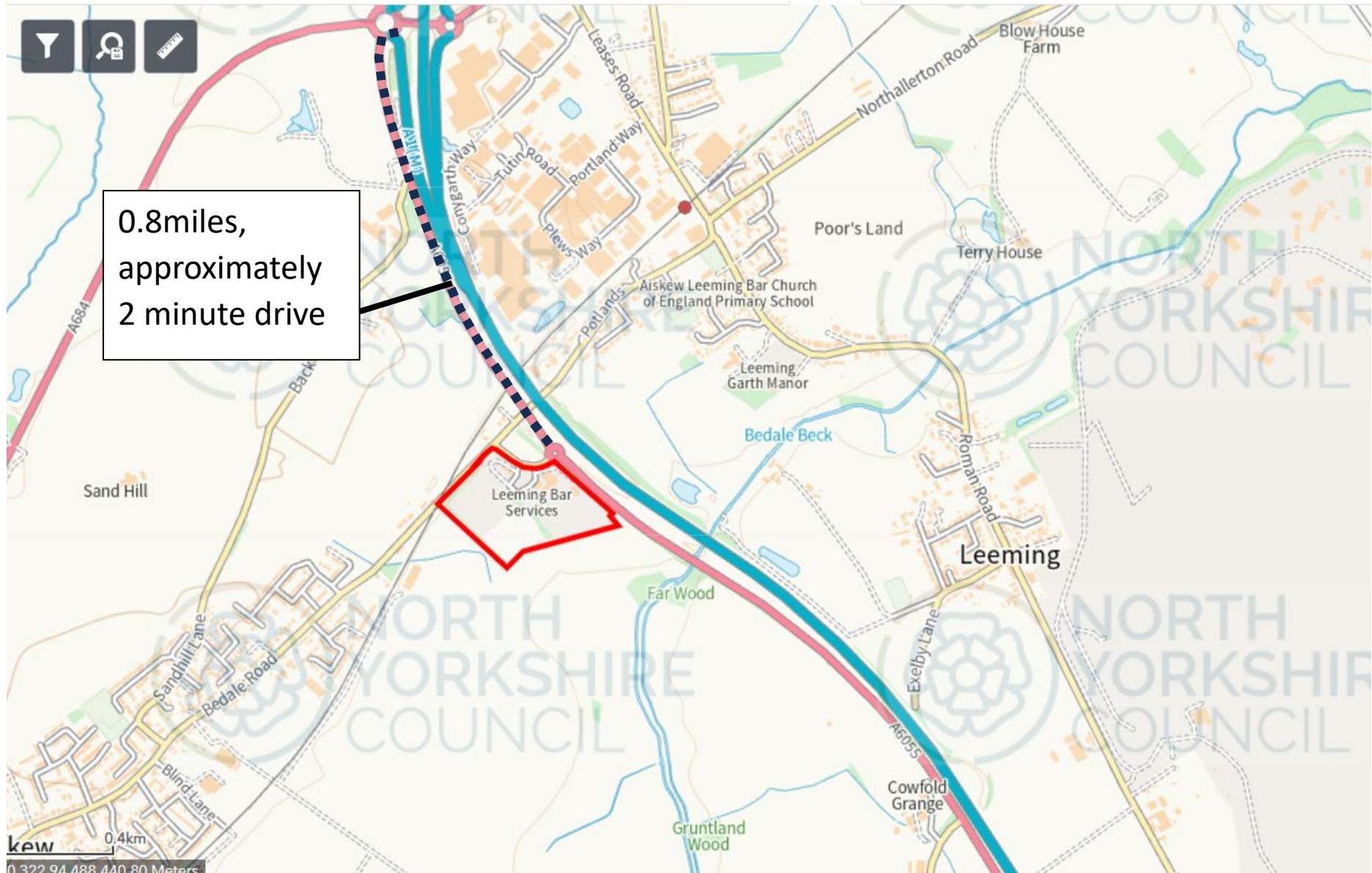


Figure F – A66 Cross Country Route Diagramme

